

Lower Thames Crossing

6.2 Environmental Statement Figures Figure 6.1 - Archaeological Baseline and Assets Assessed as Likely to Experience an Effect (Tracked changes version) (1 of 3)

APFP Regulation 5(2)(a)

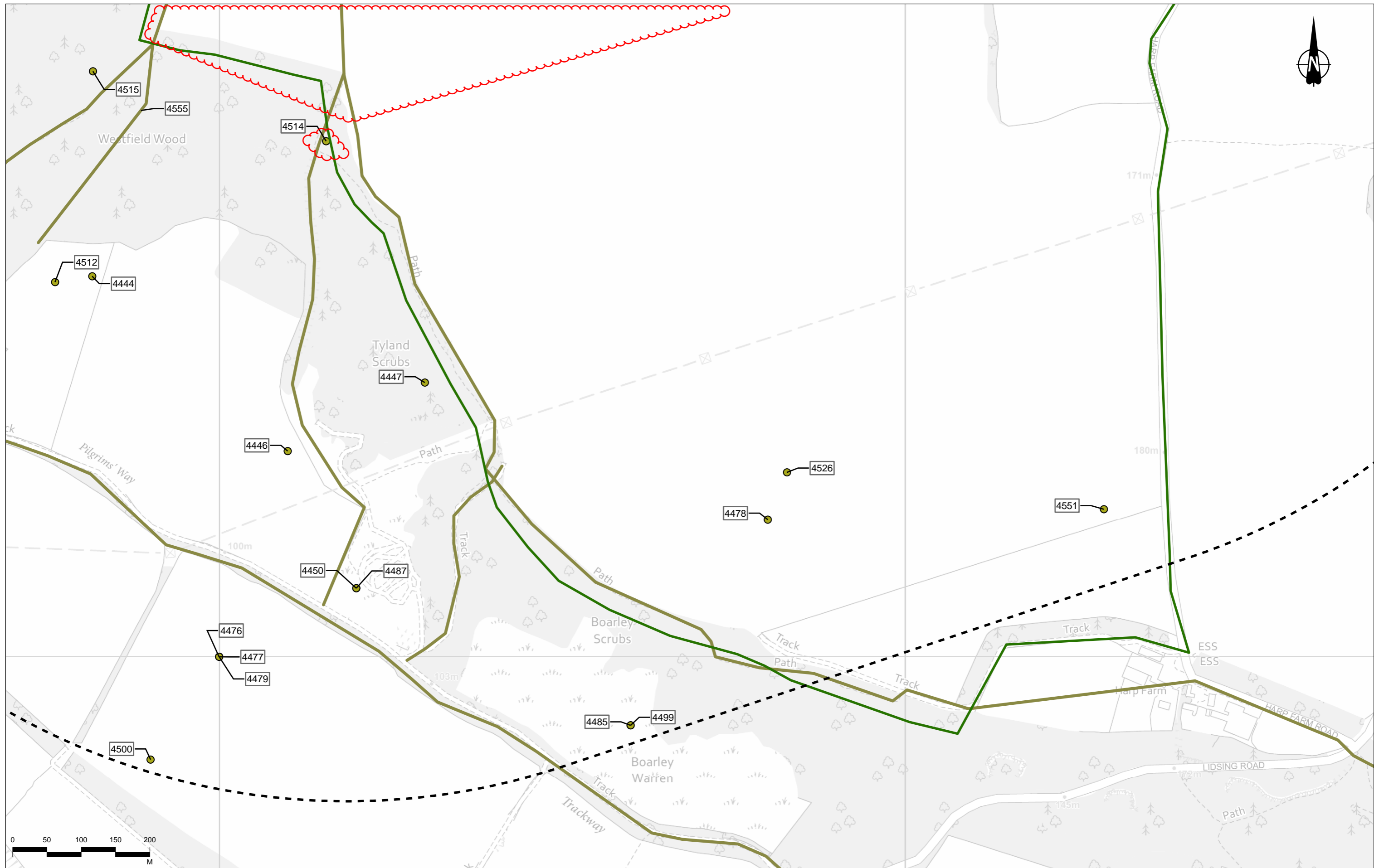
Infrastructure Planning (Applications:
Prescribed Forms and Procedure)
Regulations 2009

Volume 6

DATE: December 2023
DEADLINE: 9

Planning Inspectorate Scheme Ref: TR010032
Application Document Ref: TR010032/APP/6.2

VERSION: 2.0

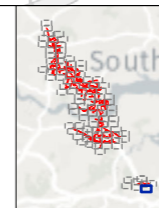


Contains Ordnance Survey data. © Crown copyright and database rights 2022. Ordnance Survey 100030649

P02	S8	26/10/2022	DCO Application	MPC	JG	BF
P03	S9	28/11/2023	Deadline 9	CD	ED	BF
Rev	Status	Rev. Date	Purpose of revision	Drawn	Chkd	Apprv'd

Legend

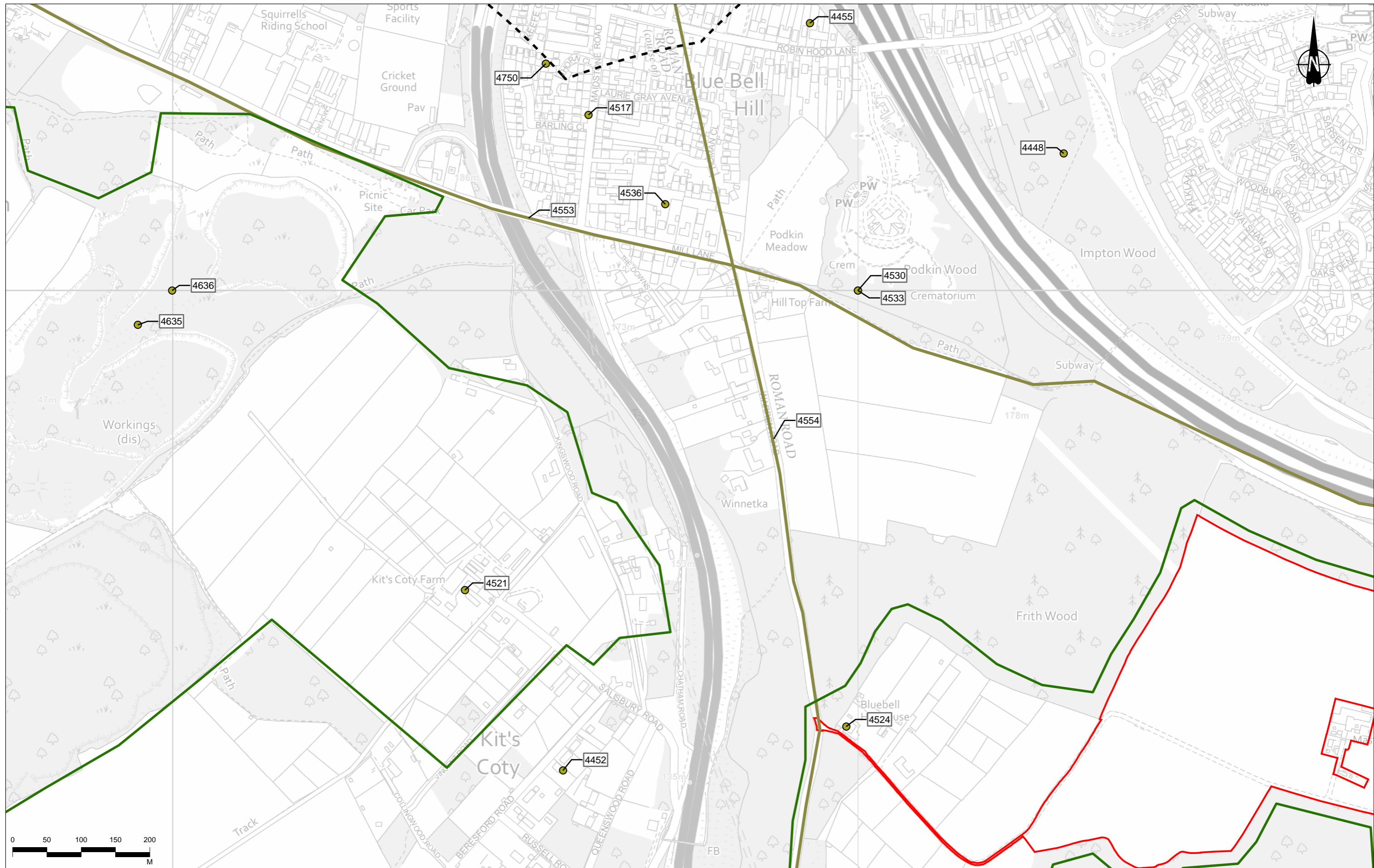
- 1km Cultural Heritage Study Area
- Landscape Study Area
- Non-designated Archaeological Asset**
 - Asset Not Experiencing Effects
 - Asset Not Experiencing Effects



Client
national highways

Project
LOWER THAMES CROSSING

Status	PINS SUBMISSION	Original Size	A3	Revision	P03
Application Document Number	TR010032/APP/6.2	Scale	1:5,000		
Drawing Title	Figure 6.1 - Archaeological Baseline and Assets Assessed as Likely to Experience an Effect				
	Page 1 of 103				
Drawing Number	HE540039-CJV-EHR-SZP_EGNE0000000-DR-LE-50141				

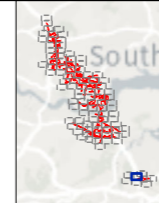


Contains Ordnance Survey data. © Crown copyright and database rights 2022. Ordnance Survey 100030649

P02	S8	26/10/2022	DCO Application	MPC	JG	BF
P03	S9	28/11/2023	Deadline 9	CD	ED	BF
Rev	Status	Rev. Date	Purpose of revision	Drawn	Chkd	Apprv'd

- Legend**
- Order Limits
 - 1km Cultural Heritage Study Area
 - Landscape Study Area

- Non-designated Archaeological Asset**
- Asset Not Experiencing Effects
 - Asset Not Experiencing Effects

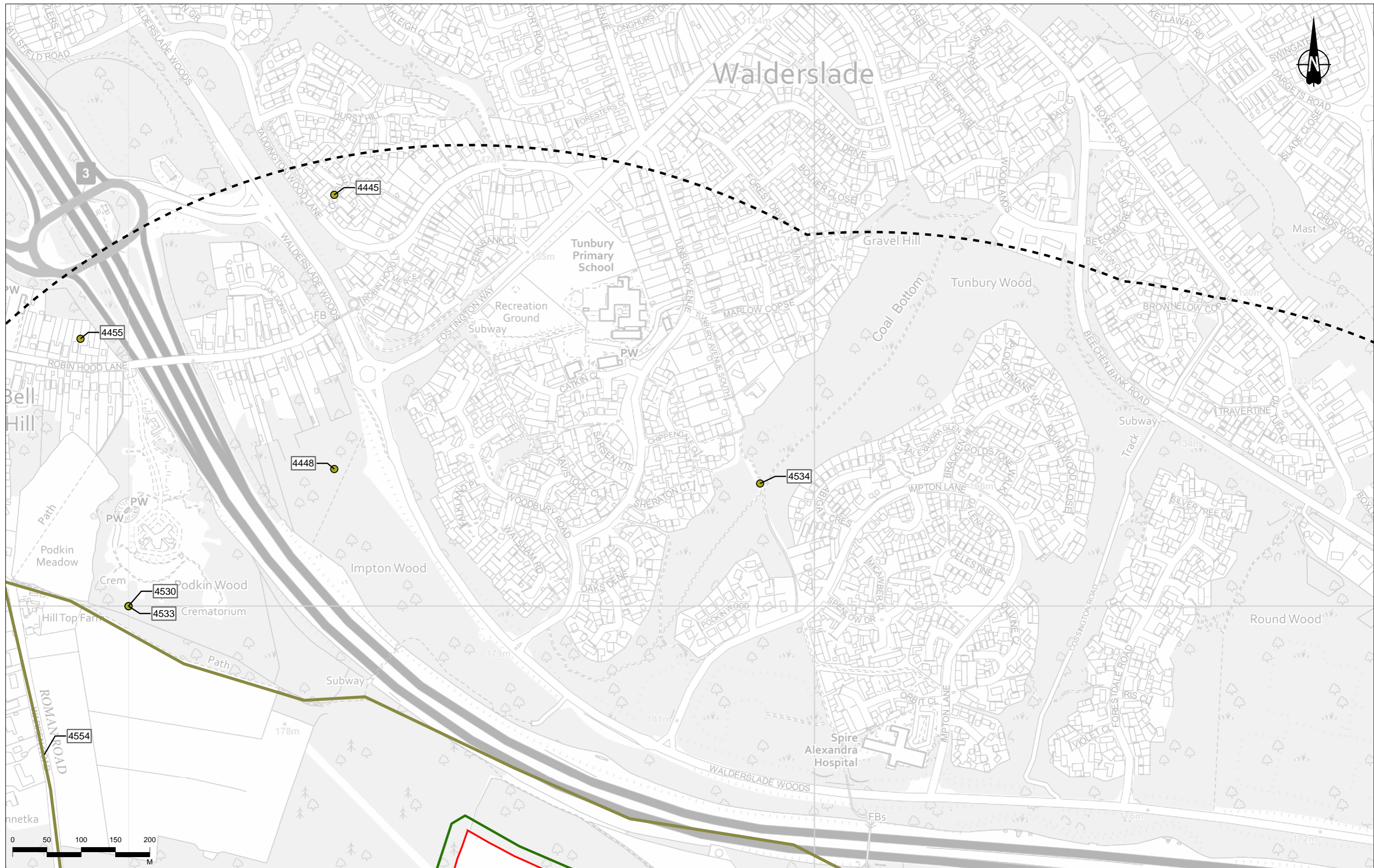


Client
national highways

Project
LOWER THAMES CROSSING

Status	PINS SUBMISSION	Original Size	A3	Revision	P03
Application Document Number	TR010032/APP/6.2	Scale	1:5,000		
Drawing Title	Figure 6.1 - Archaeological Baseline and Assets Assessed as Likely to Experience an Effect				
Drawing Number	HE540039-CJV-EHR-SZP_EGNE0000000-DR-LE-50141				

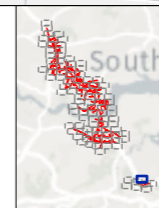
Page 5 of 103



Contains Ordnance Survey data. © Crown copyright and database rights 2022. Ordnance Survey 100030649

P02	S8	26/10/2022	DCO Application	MPC	JG	BF
P03	S9	28/11/2023	Deadline 9	CD	ED	BF
Rev	Status	Rev. Date	Purpose of revision	Drawn	Chkd	Apprv'd

	Order Limits	Non-designated Archaeological Asset
	1km Cultural Heritage Study Area	
	Landscape Study Area	
	Asset Not Experiencing Effects	Asset Not Experiencing Effects
	Asset Not Experiencing Effects	

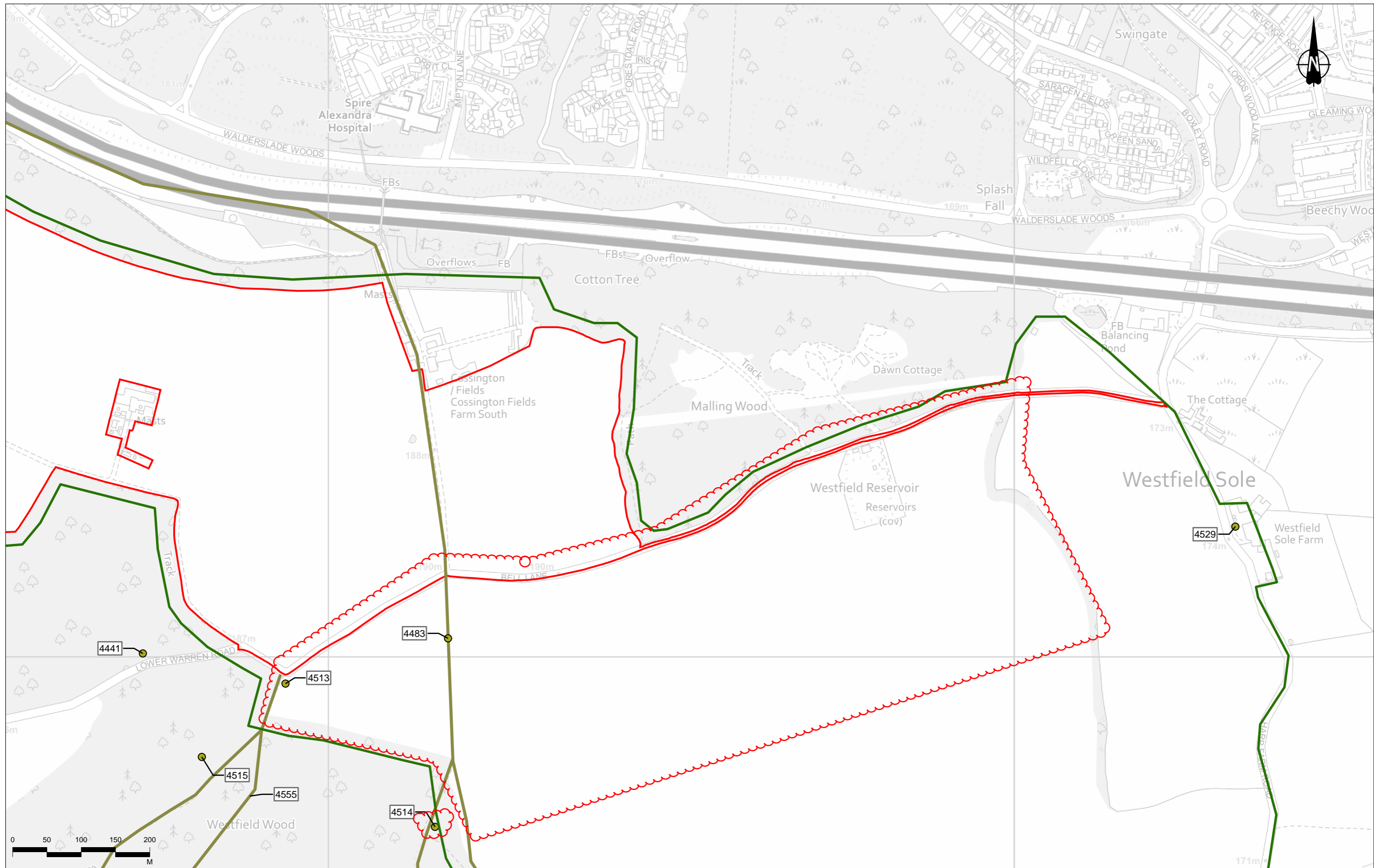


Client
national highways

Project
LOWER THAMES CROSSING

Status	PINS SUBMISSION	Original Size	A3	Revision	P03
Application Document Number	TR010032/APP/6.2	Scale	1:5,000		
Drawing Title	Figure 6.1 - Archaeological Baseline and Assets Assessed as Likely to Experience an Effect				
Drawing Number	HE540039-CJV-EHR-SZP_EGNE0000000-DR-LE-50141				

Page 6 of 103



Contains Ordnance Survey data. © Crown copyright and database rights 2022. Ordnance Survey 100030649

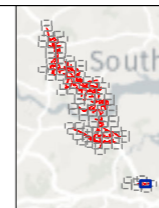
P02	S8	26/10/2022	DCO Application	MPC	JG	BF
P03	S9	28/11/2023	Deadline 9	CD	ED	BF
Rev	Status	Rev. Date	Purpose of revision	Drawn	Chckd	Apprv'd

Legend

- Order Limits
- 1km Cultural Heritage Study Area
- Landscape Study Area

Non-designated Archaeological Asset

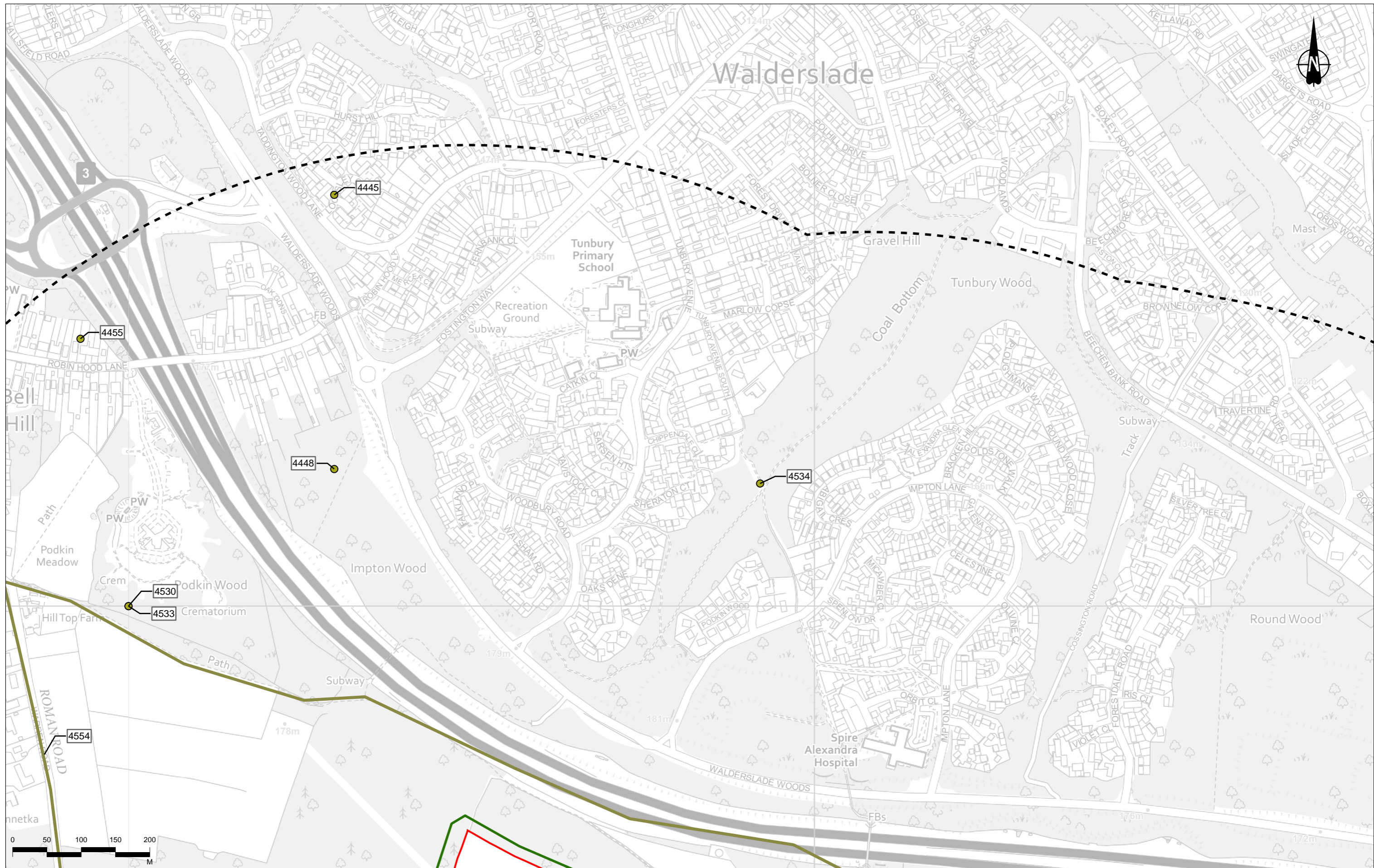
- Asset Not Experiencing Effects
- Asset Not Experiencing Effects



Client: **national highways**

Project: **LOWER THAMES CROSSING**

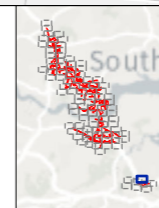
Status	PINS SUBMISSION	Original Size	A3	Revision	P03
Application Document Number	TR010032/APP/6.2	Scale	1:5,000		
Drawing Title	Figure 6.1 - Archaeological Baseline and Assets Assessed as Likely to Experience an Effect				
	Page 7 of 103				
Drawing Number	HE540039-CJV-EHR-SZP_EGNE0000000-DR-LE-50141				



Contains Ordnance Survey data. © Crown copyright and database rights 2022. Ordnance Survey 100030649

P02	S8	26/10/2022	DCO Application	MPC	JG	BF
P03	S9	28/11/2023	Deadline 9	CD	ED	BF
Rev	Status	Rev. Date	Purpose of revision	Drawn	Chkd	Apprv'd

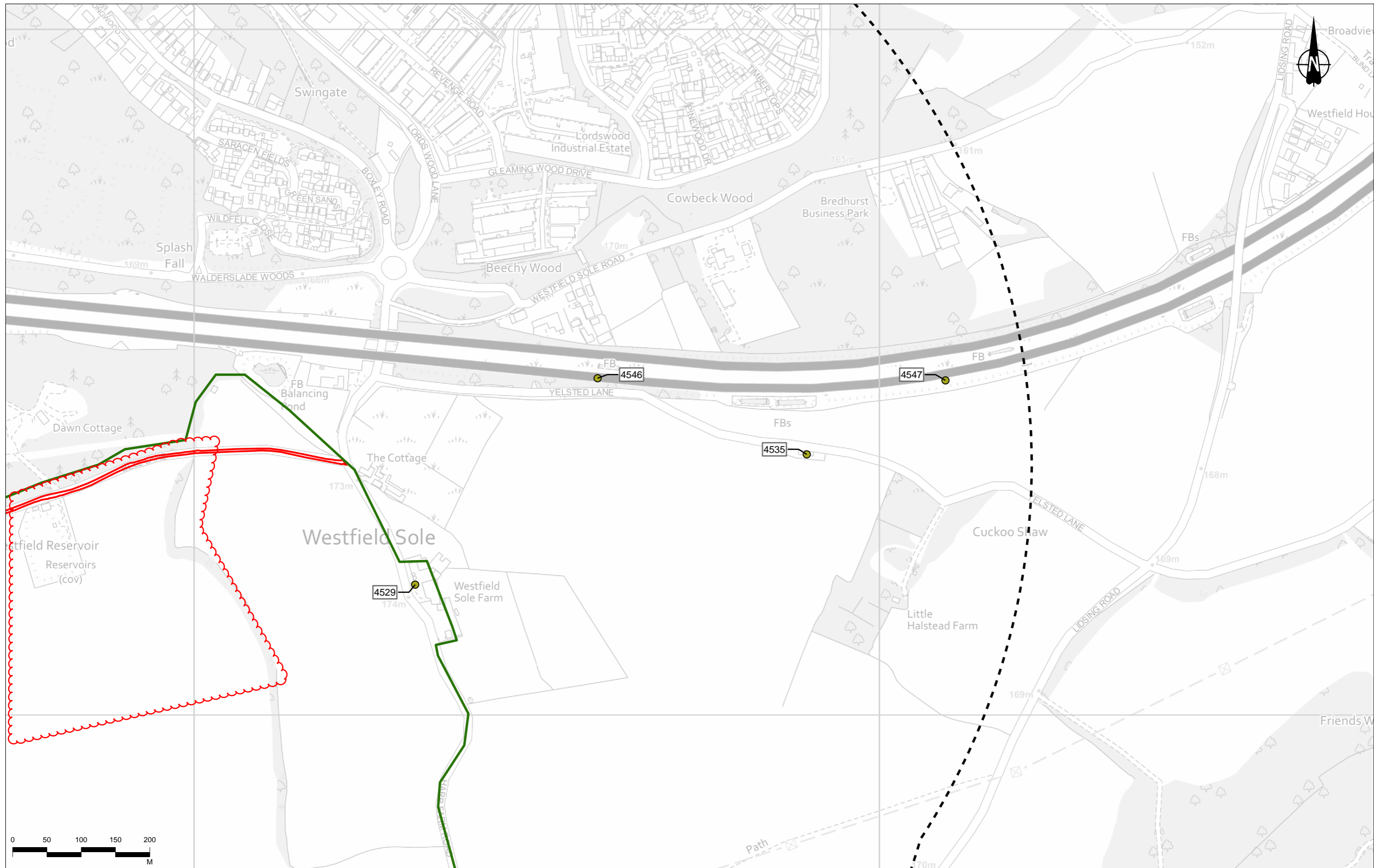
	Order Limits	Non-designated Archaeological Asset Asset Not Experiencing Effects Asset Not Experiencing Effects
	1km Cultural Heritage Study Area	
	Landscape Study Area	



Client:

Project: LOWER THAMES CROSSING

Status	PINS SUBMISSION	Original Size	A3	Revision	P03
Application Document Number	TR010032/APP/6.2	Scale	1:5,000		
Drawing Title	Figure 6.1 - Archaeological Baseline and Assets Assessed as Likely to Experience an Effect				
	Page 8 of 103				
Drawing Number	HE540039-CJV-EHR-SZP_EGNE0000000-DR-LE-50141				



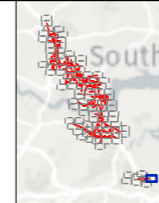
Contains Ordnance Survey data. © Crown copyright and database rights 2022. Ordnance Survey 100030649

Legend

- Order Limits
- 1km Cultural Heritage Study Area
- Landscape Study Area

- Non-designated Archaeological Asset**
- Asset Not Experiencing Effects

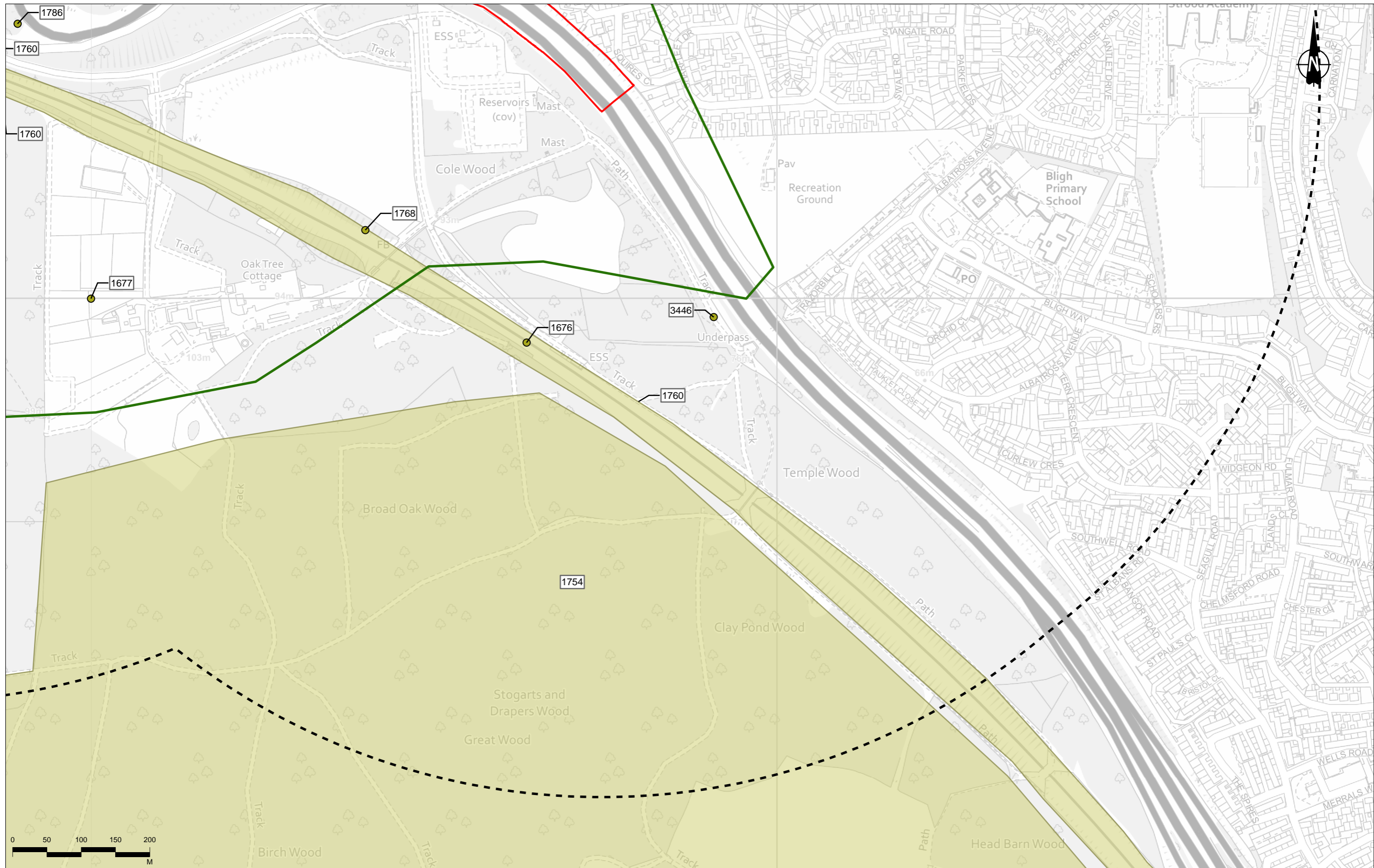
P02	S8	26/10/2022	DCO Application	MPC	JG	BF
P03	S9	29/11/2023	Deadline 9	CD	ED	BF
Rev	Status	Rev. Date	Purpose of revision	Drawn	Chkd	Apprv'd



Client
national highways

Project
LOWER THAMES CROSSING

Status	PINS SUBMISSION	Original Size	A3	Revision	P03
Application Document Number	TR010032/APP/6.2	Scale	1:5,000		
Drawing Title	Figure 6.1 - Archaeological Baseline and Assets Assessed as Likely to Experience an Effect				
	Page 9 of 103				
Drawing Number	HE540039-CJV-EHR-SZP_EGNE0000000-DR-LE-50141				



Contains Ordnance Survey data. © Crown copyright and database rights 2022. Ordnance Survey 100030649

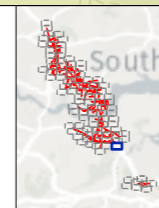
P02	S8	26/10/2022	DCO Application	MPC	JG	BF
P03	S9	28/11/2023	Deadline 9	CD	ED	BF
Rev	Status	Rev. Date	Purpose of revision	Drawn	Chkd	Appr'd

Legend

- Order Limits
- 1km Cultural Heritage Study Area
- Landscape Study Area

Non-designated Archaeological Asset

- Asset Not Experiencing Effects
- Asset Not Experiencing Effects

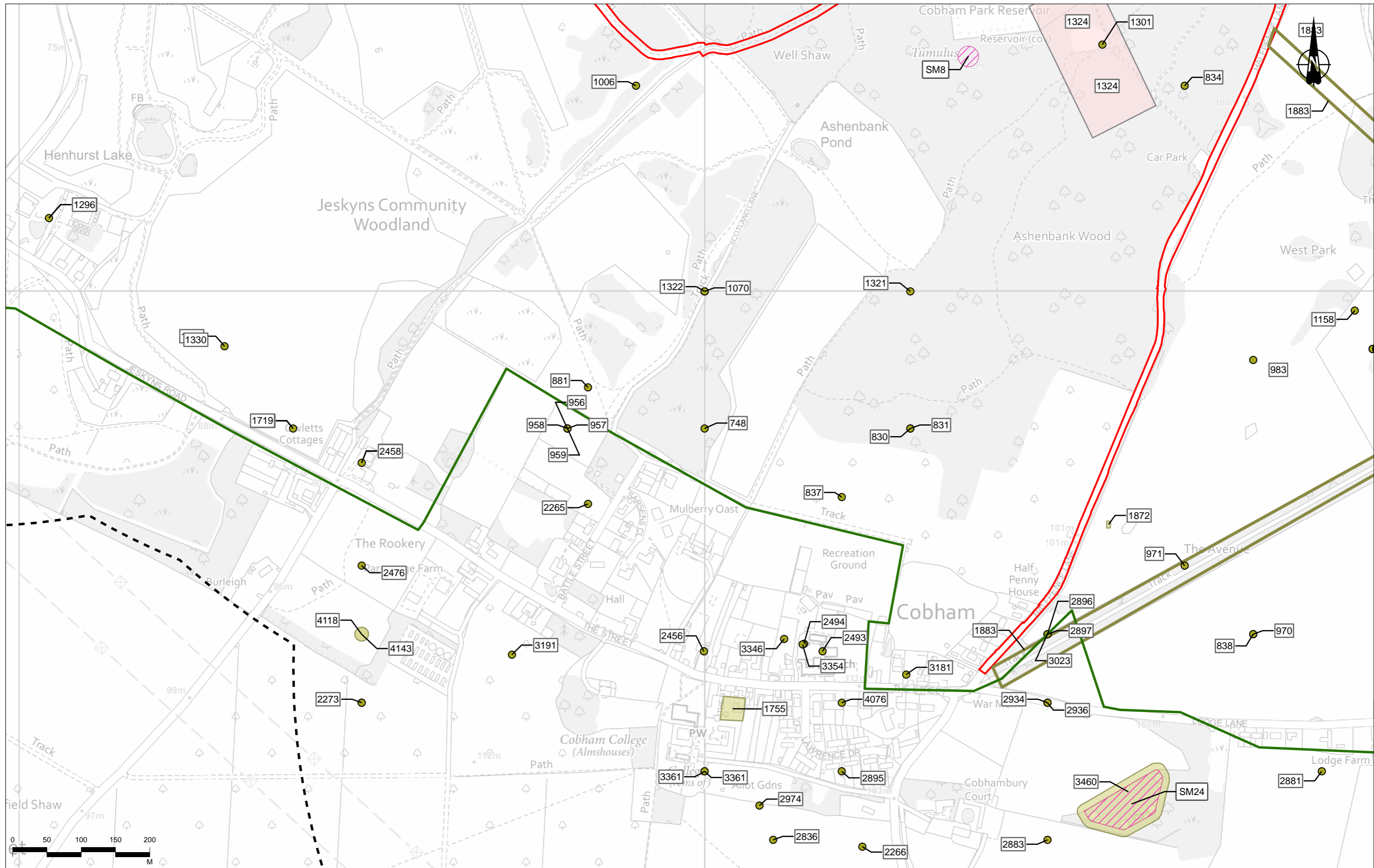


Client

Project

LOWER THAMES CROSSING

Status	PINS SUBMISSION	Original Size	A3	Revision	P03
Application Document Number	TR010032/APP/6.2	Scale	1:5,000		
Drawing Title	Figure 6.1 - Archaeological Baseline and Assets Assessed as Likely to Experience an Effect				
	Page 10 of 103				
Drawing Number	HE540039-CJV-EHR-SZP_EGNE0000000-DR-LE-50141				

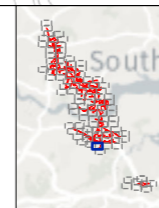


Contains Ordnance Survey data. © Crown copyright and database rights 2022. Ordnance Survey 100030649

P02	S8	26/10/2022	DCO Application	MPC	JG	BF
P03	S9	28/11/2023	Deadline 9	CD	ED	BF
Rev	Status	Rev. Date	Purpose of revision	Drawn	Chkd	Apprvd

Order Limits	Designated Archaeological Asset	Asset Not Experiencing Effects
1km Cultural Heritage Study Area	Scheduled Monument (SM)	Asset Not Experiencing Effects
Landscape Study Area	Non-designated Archaeological Asset	Assets Experiencing Effects
	Asset Not Experiencing Effects	

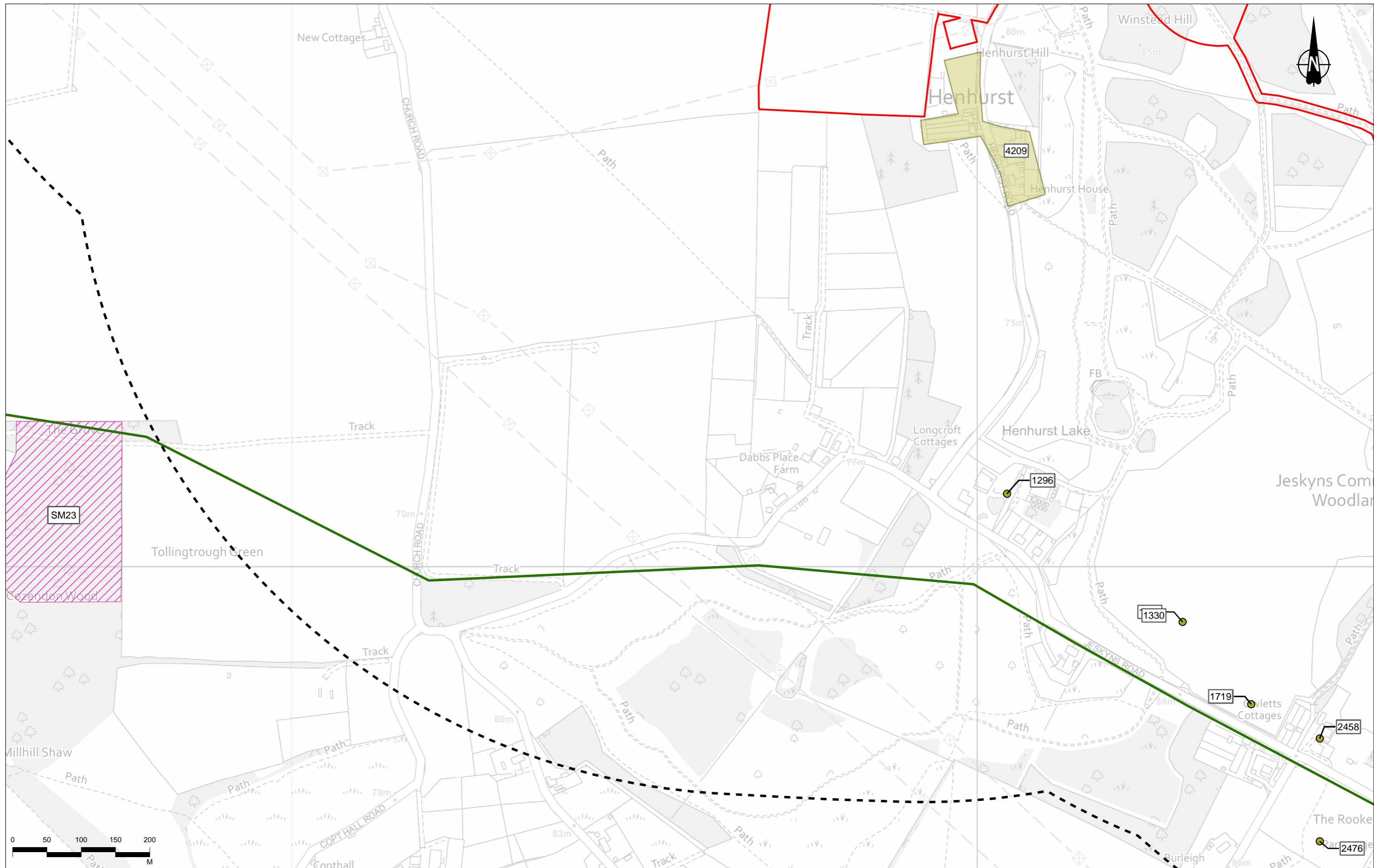
Asset Not Experiencing Effects	Asset Not Experiencing Effects	Assets Experiencing Effects
--------------------------------	--------------------------------	-----------------------------



Client: national highways

Project: LOWER THAMES CROSSING

Status	PINS SUBMISSION	Original Size	A3	Revision	P03
Application Document Number	TR010032/APP/6.2	Scale	1:5,000		
Drawing Title	Figure 6.1 - Archaeological Baseline and Assets Assessed as Likely to Experience an Effect				
Drawing Number	HE540039-CJV-EHR-SZP_EGNE0000000-DR-LE-50141				
	Page 13 of 103				



Contains Ordnance Survey data. © Crown copyright and database rights 2022. Ordnance Survey 100030649

Rev	Status	Rev. Date	Purpose of revision	Drawn	Chkd	Apprv'd
P02	S8	26/10/2022	DCO Application	MPC	JG	BF
P03	S9	28/11/2023	Deadline 9	CD	ED	BF

Legend

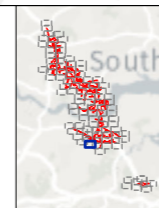
- Order Limits
- 1km Cultural Heritage Study Area
- Landscape Study Area

Designated Archaeological Asset

- Scheduled Monument (SM)

Non-designated Archaeological Asset

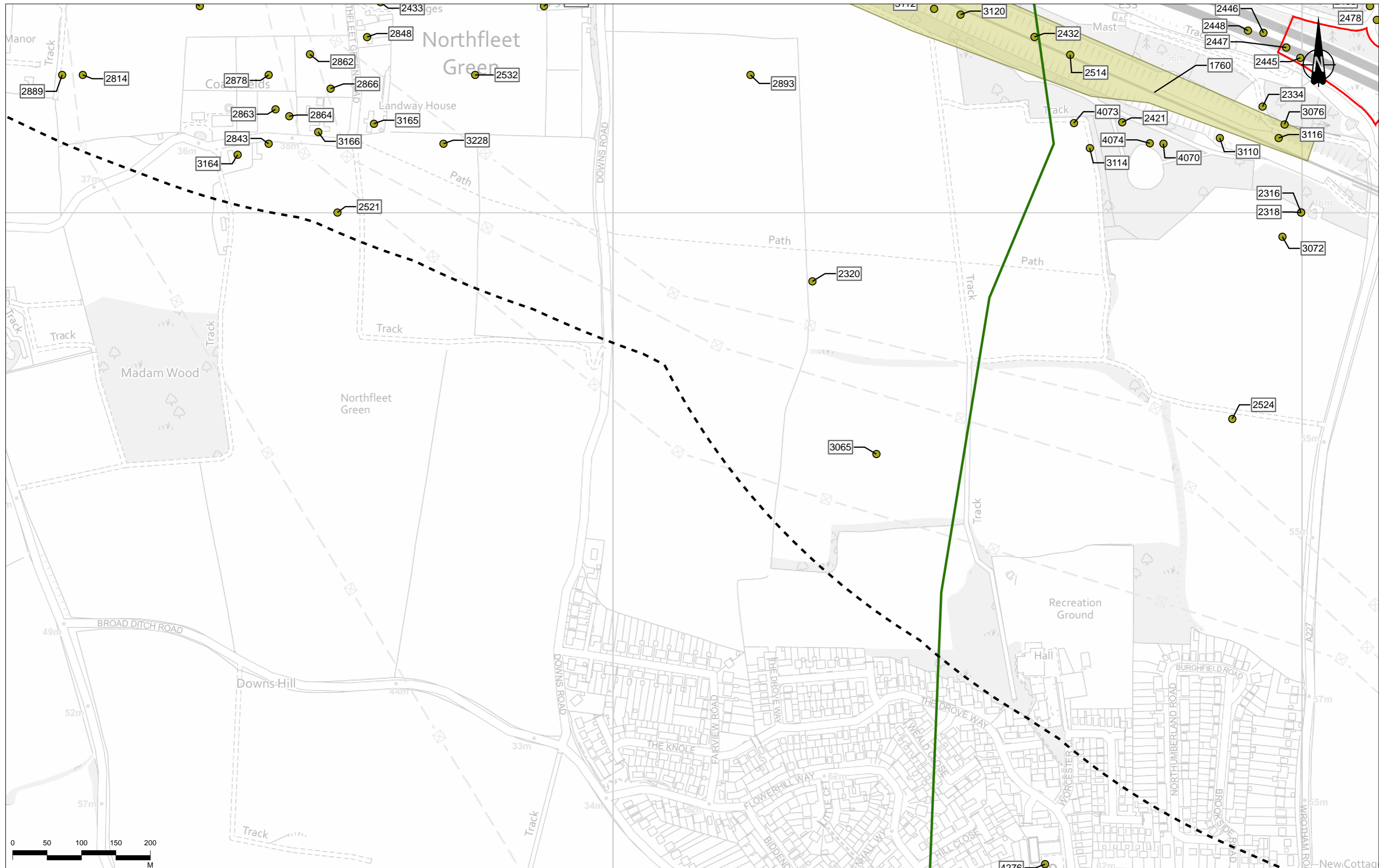
- Asset Not Experiencing Effects
- Asset Not Experiencing Effects



Client: **national highways**

Project: **LOWER THAMES CROSSING**

Status	PINS SUBMISSION	Original Size	A3	Revision	P03
Application Document Number	TR010032/APP/6.2	Scale	1:5,000		
Drawing Title	Figure 6.1 - Archaeological Baseline and Assets Assessed as Likely to Experience an Effect				
	Page 14 of 103				
Drawing Number	HE540039-CJV-EHR-SZP_EGNE0000000-DR-LE-50141				



Contains Ordnance Survey data. © Crown copyright and database rights 2022. Ordnance Survey 100030649

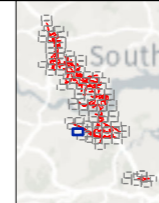
Legend

- Order Limits
- 1km Cultural Heritage Study Area
- Landscape Study Area

Non-designated Archaeological Asset

- Asset Not Experiencing Effects
- Asset Not Experiencing Effects

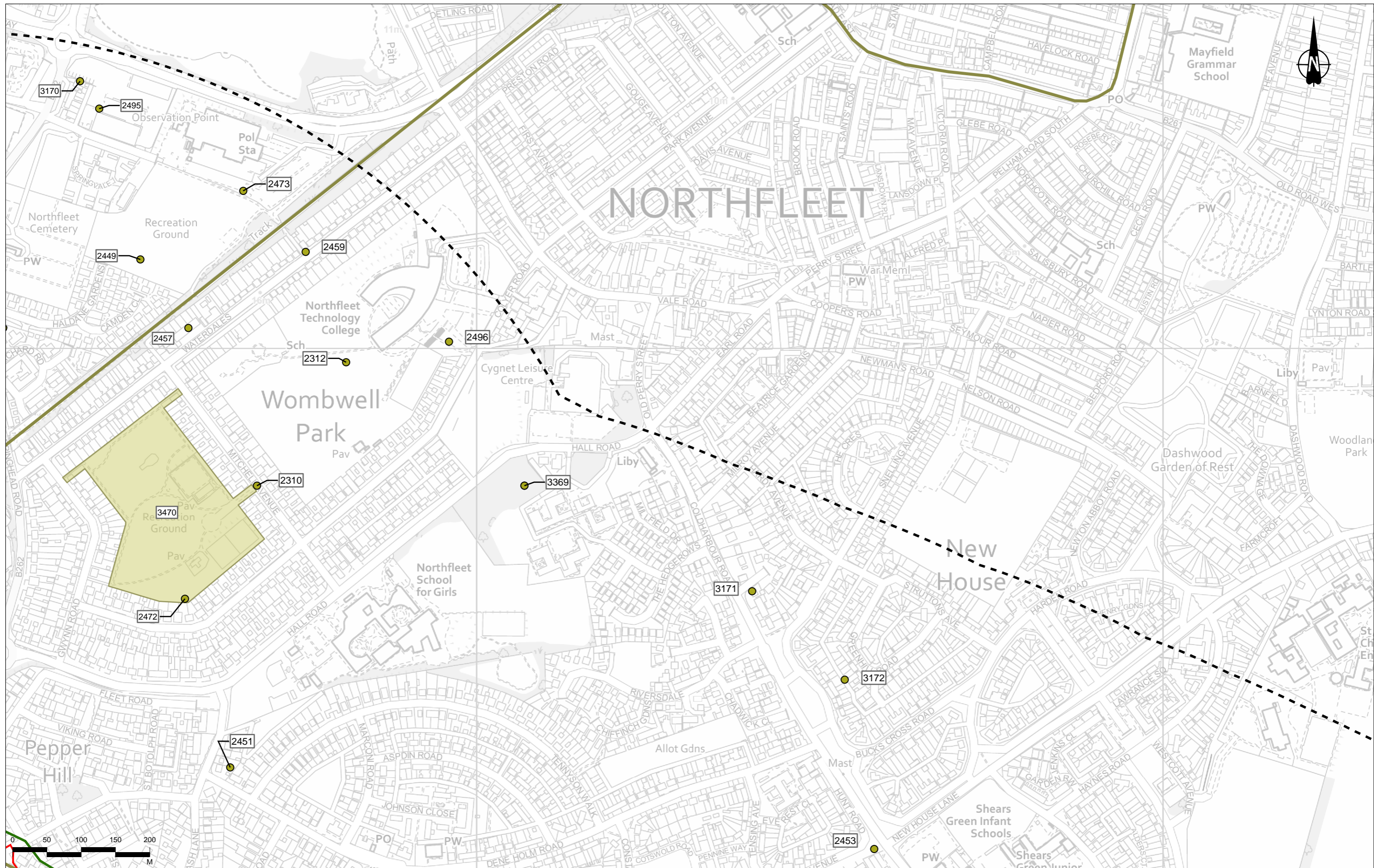
P02	S8	26/10/2022	DCO Application	MPC	JG	BF
P03	S9	28/11/2023	Deadline 9	CD	ED	BF
Rev	Status	Rev. Date	Purpose of revision	Drawn	Chkd	Apprv'd



Client
national highways

Project
LOWER THAMES CROSSING

Status	PINS SUBMISSION	Original Size	A3	Revision	P03
Application Document Number	TR010032/APP/6.2	Scale	1:5,000		
Drawing Title	Figure 6.1 - Archaeological Baseline and Assets Assessed as Likely to Experience an Effect				
Drawing Number	HE540039-CJV-EHR-SZP_EGNE0000000-DR-LE-50141				



Contains Ordnance Survey data. © Crown copyright and database rights 2022. Ordnance Survey 100030649

P02	S8	26/10/2022	DCO Application	MPC	JG	BF
P03	S9	29/11/2023	Deadline 9	CD	ED	BF
Rev	Status	Rev. Date	Purpose of revision	Drawn	Checked	Approved

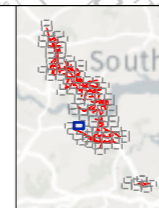
Legend

- Order Limits
- 1km Cultural Heritage Study Area
- Landscape Study Area

Non-designated Archaeological Asset

- Asset Not Experiencing Effects


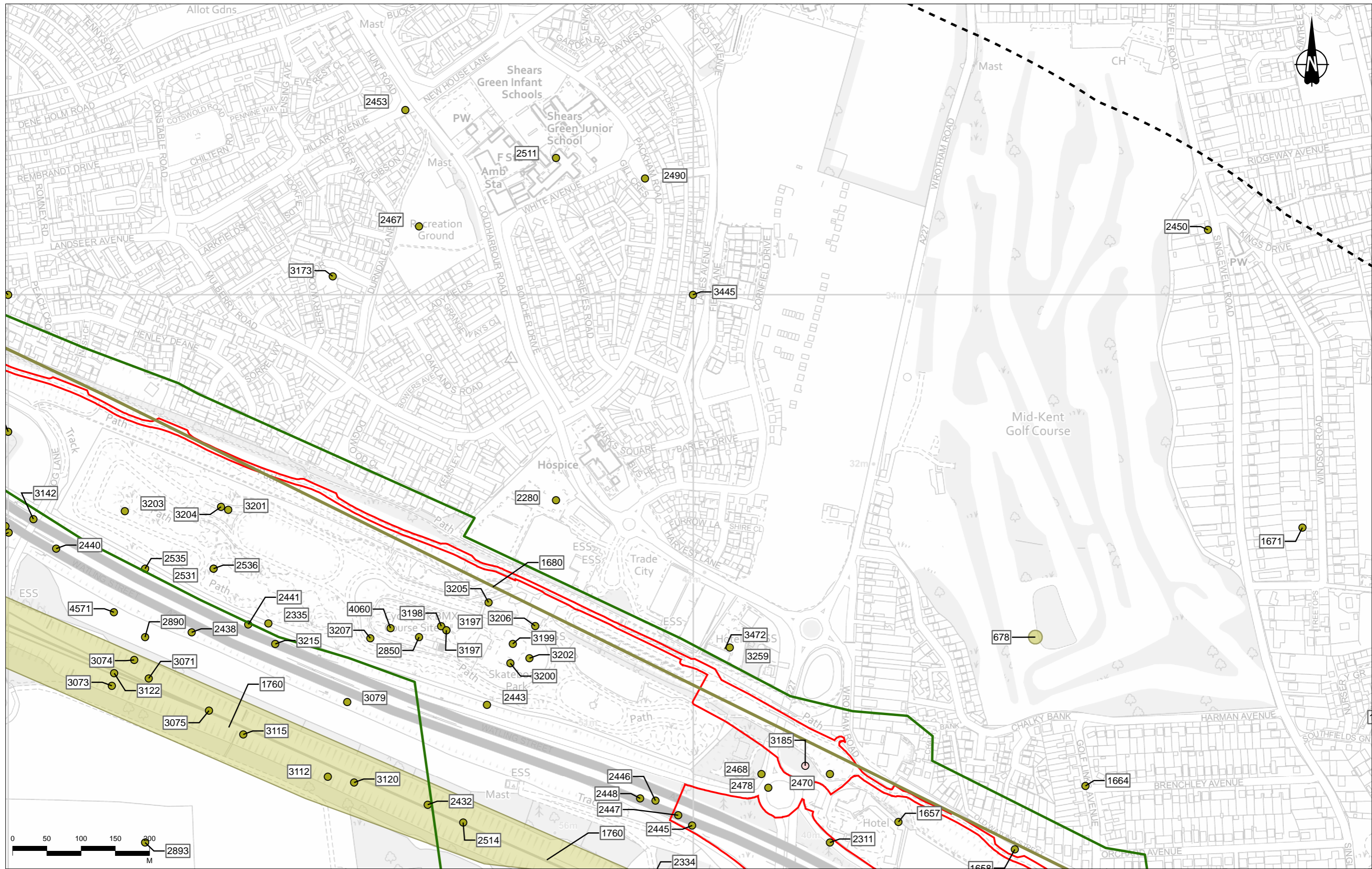
- Asset Not Experiencing Effects
- Asset Not Experiencing Effects



Client: **national highways**

Project: **LOWER THAMES CROSSING**

Status	PINS SUBMISSION	Original Size	A3	Revision	P03
Application Document Number	TR010032/APP/6.2	Scale	1:5,000		
Drawing Title	Figure 6.1 - Archaeological Baseline and Assets Assessed as Likely to Experience an Effect				
Drawing Number	HE540039-CJV-EHR-SZP_EGNE0000000-DR-LE-50141				
Page 19 of 103					



Contains Ordnance Survey data. © Crown copyright and database rights 2022. Ordnance Survey 100030649

P02	S8	26/10/2022	DCO Application	MPC	JG	BF
P03	S9	28/11/2023	Deadline 9	CD	ED	BF
Rev	Status	Rev. Date	Purpose of revision	Drawn	Chkd	Apprvd

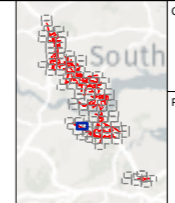
Legend

- Order Limits
- 1km Cultural Heritage Study Area
- Landscape Study Area

Non-designated Archaeological Asset

- Asset Not Experiencing Effects
- Assets Experiencing Effects

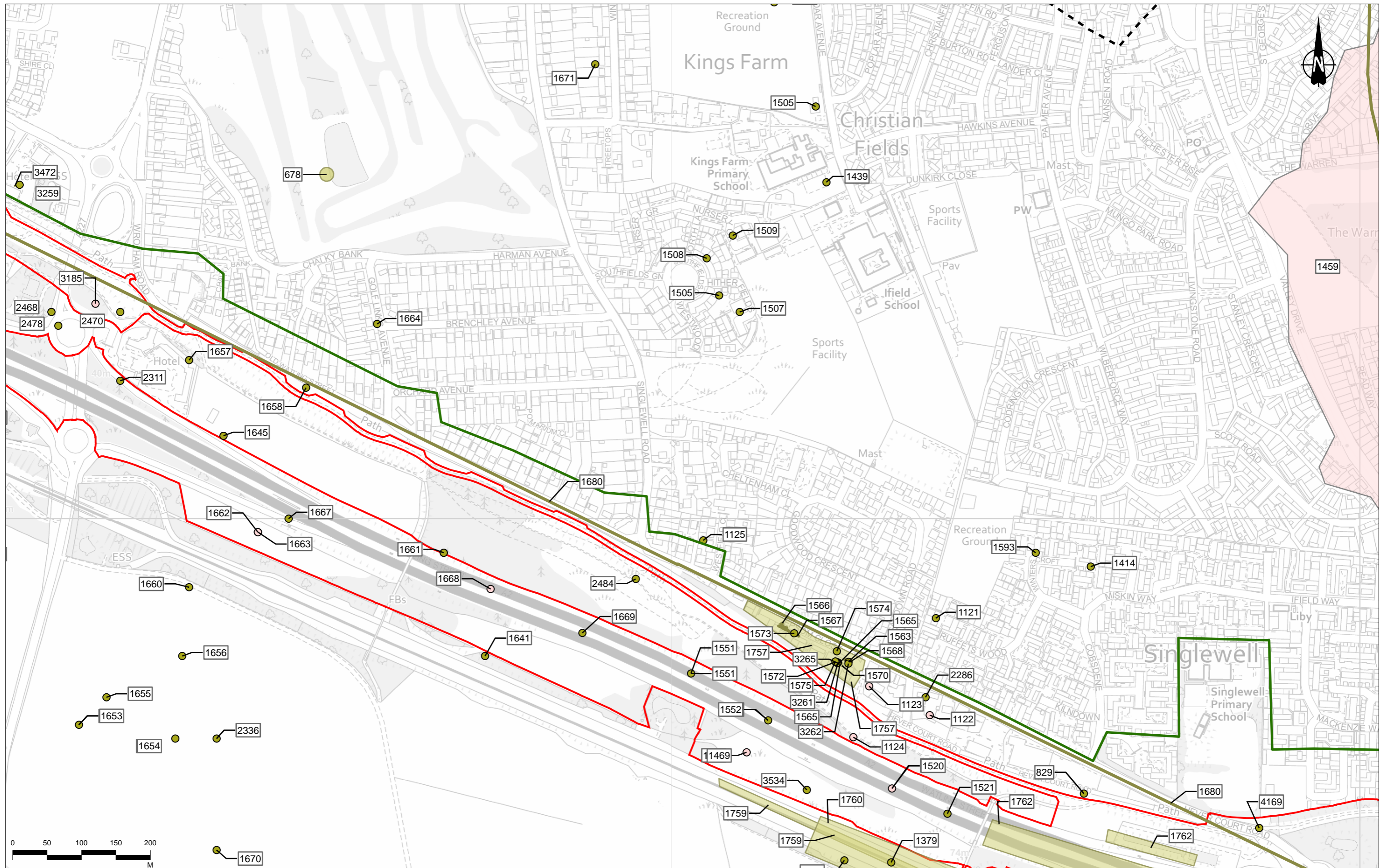
- Asset Not Experiencing Effects
- Asset Not Experiencing Effects



Client: national highways

Project: LOWER THAMES CROSSING

Status	PINS SUBMISSION	Original Size	A3	Revision	P03
Application Document Number	TR010032/APP/6.2	Scale	1:5,000		
Drawing Title	Figure 6.1 - Archaeological Baseline and Assets Assessed as Likely to Experience an Effect				
	Page 20 of 103				
Drawing Number	HE540039-CJV-EHR-SZP_EGNE0000000-DR-LE-50141				



Contains Ordnance Survey data. © Crown copyright and database rights 2022. Ordnance Survey 100030649

P02	S8	26/10/2022	DCO Application	MPC	JG	BF
P03	S9	28/11/2023	Deadline 9	CD	ED	BF
Rev	Status	Rev. Date	Purpose of revision	Drawn	Chkd	Apprv'd

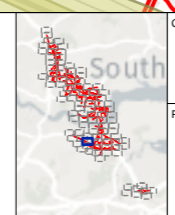
Legend

- Order Limits
- 1km Cultural Heritage Study Area
- Landscape Study Area

Non-designated Archaeological Asset

- Asset Not Experiencing Effects
- Assets Experiencing Effects

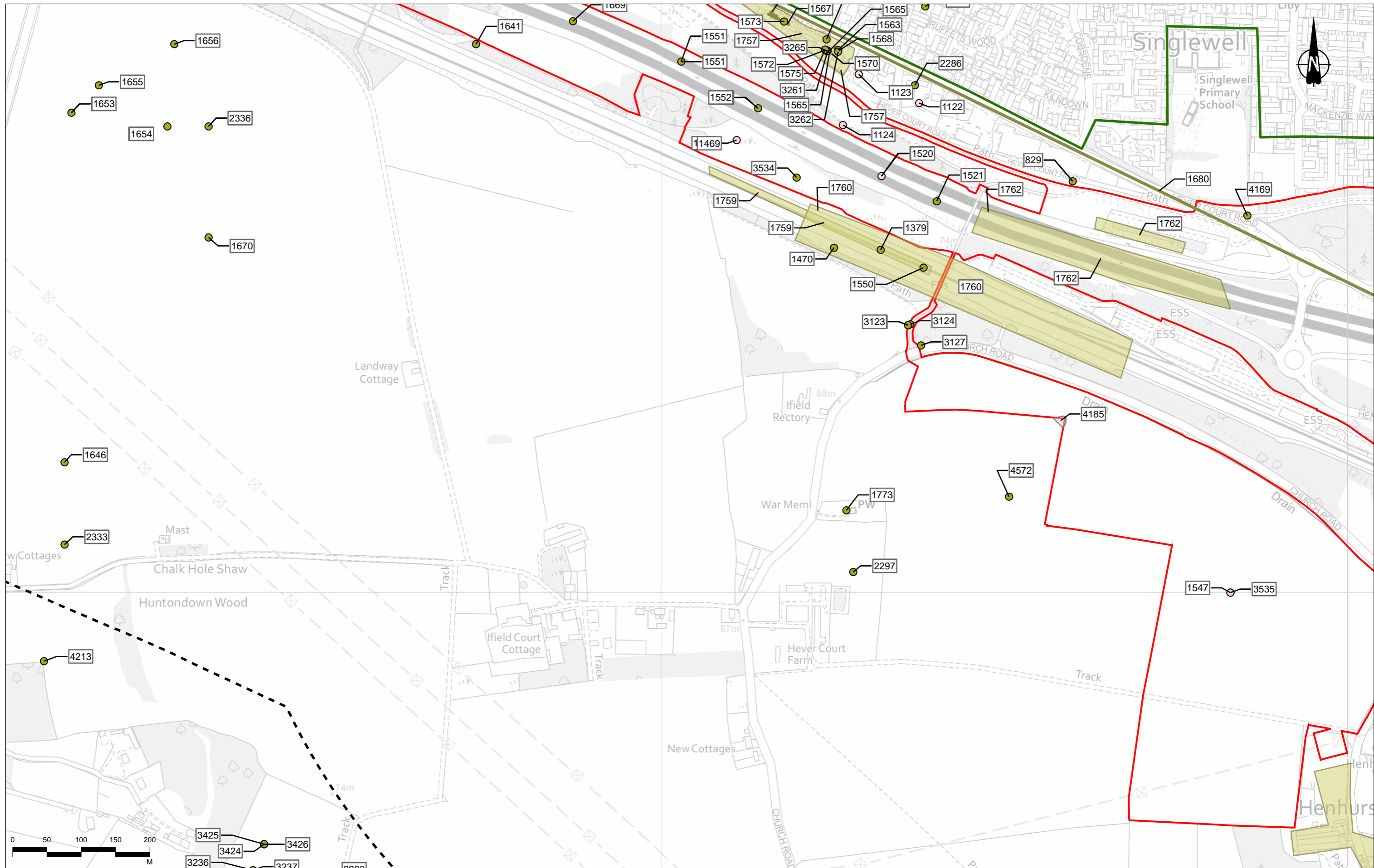
- Asset Not Experiencing Effects
- Assets Experiencing Effects



Client: **national highways**

Project: **LOWER THAMES CROSSING**

Status	PINS SUBMISSION	Original Size	A3	Revision	P03
Application Document Number	TR010032/APP/6.2	Scale	1:5,000		
Drawing Title	Figure 6.1 - Archaeological Baseline and Assets Assessed as Likely to Experience an Effect				
Drawing Number	HE540039-CJV-EHR-SZP_EGNE0000000-DR-LE-50141				
Page 21 of 103					



Contains Ordnance Survey data. © Crown copyright and database rights 2022. Ordnance Survey 100030649

P02	S8	26/10/2022	DCO Application	MPC	JG	BF
P03	S9	28/11/2023	Deadline 9	CD	ED	BF
Rev	Status	Rev. Date	Purpose of revision	Drawn	Chkd	Apprv'd

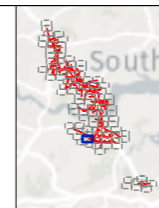
Legend

- Order Limits
- 1km Cultural Heritage Study Area
- Landscape Study Area

Non-designated Archaeological Asset

- Asset Not Experiencing Effects
- Assets Experiencing Effects

- Asset Not Experiencing Effects
- Assets Experiencing Effects

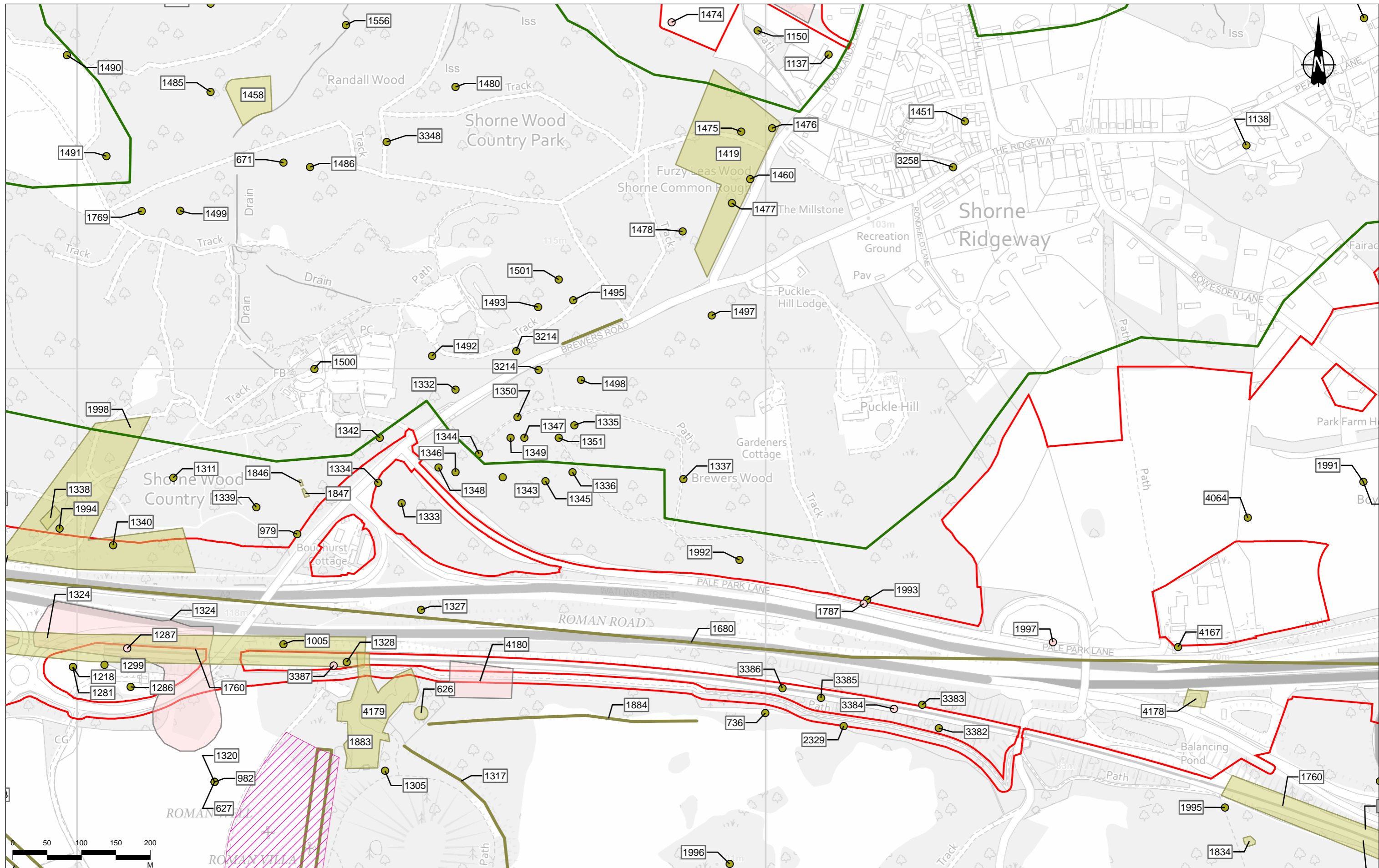


Client: **national highways**

Project: **LOWER THAMES CROSSING**

Status	PINS SUBMISSION	Original Size	A3	Revision	P03
Application Document Number	TR010032/APP/6.2	Scale	1:5,000		
Drawing Title	Figure 6.1 - Archaeological Baseline and Assets Assessed as Likely to Experience an Effect				
Drawing Number	HE540039-CJV-EHR-SZP_EGNE0000000-DR-LE-50141				

Page 22 of 103



Contains Ordnance Survey data. © Crown copyright and database rights 2022. Ordnance Survey 100030649

P02	S8	26/10/2022	DCO Application	MPC	JG	BF
P03	S9	28/11/2023	Deadline 9	CD	ED	BF
Rev	Status	Rev. Date	Purpose of revision	Drawn	Chkd	Apprv'd

Legend

- Order Limits
- 1km Cultural Heritage Study Area
- Landscape Study Area

Designated Archaeological Asset

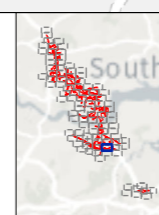
- Scheduled Monument (SM)

Non-designated Archaeological Asset

- Asset Not Experiencing Effects
- Asset Not Experiencing Effects
- Assets Experiencing Effects

Assets Experiencing Effects

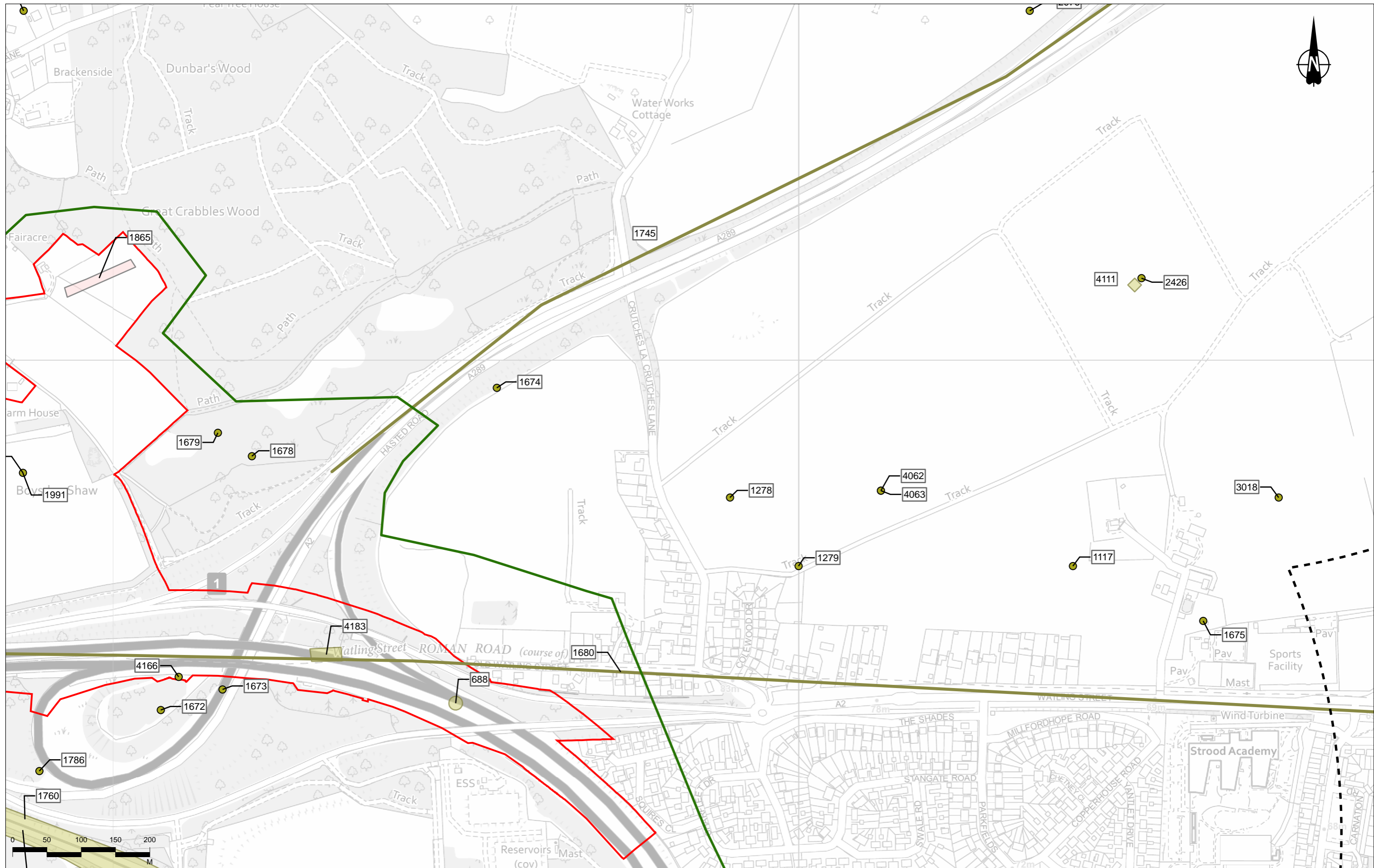
- Assets Experiencing Effects
- Asset Not Experiencing Effects
- Asset Not Experiencing Effects
- Assets Experiencing Effects



Client: **national highways**

Project: **LOWER THAMES CROSSING**

Status	PINS SUBMISSION	Original Size	A3	Revision	P03
Application Document Number	TR010032/APP/6.2	Scale	1:5,000		
Drawing Title	Figure 6.1 - Archaeological Baseline and Assets Assessed as Likely to Experience an Effect				
	Page 24 of 103				
Drawing Number	HE540039-CJV-EHR-SZP_EGNE0000000-DR-LE-50141				



Contains Ordnance Survey data. © Crown copyright and database rights 2022. Ordnance Survey 100030649

P02	S8	26/10/2022	DCO Application	MPC	JG	BF
P03	S9	28/11/2023	Deadline 9	CD	ED	BF
Rev	Status	Rev. Date	Purpose of revision	Drawn	Checked	Approved

Legend

- Order Limits
- 1km Cultural Heritage Study Area
- Landscape Study Area

Non-designated Archaeological Asset

- Asset Not Experiencing Effects
- Asset Experiencing Effects

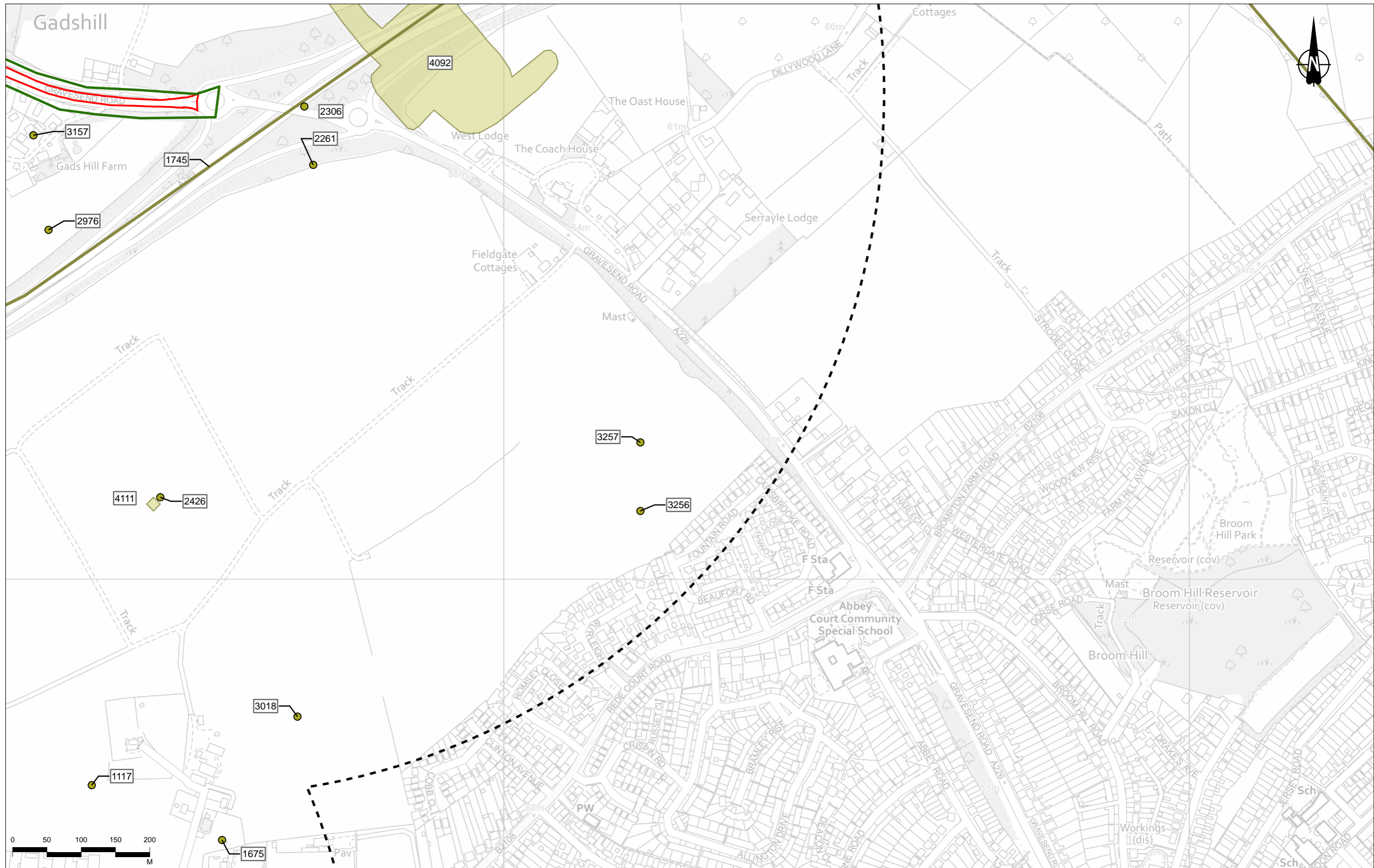
- Asset Not Experiencing Effects
- Assets Experiencing Effects

Client

Project

LOWER THAMES CROSSING

Status	PINS SUBMISSION	Original Size	A3	Revision	P03
Application Document Number	TR010032/APP/6.2	Scale	1:5,000		
Drawing Title	Figure 6.1 - Archaeological Baseline and Assets Assessed as Likely to Experience an Effect				
Drawing Number	HE540039-CJV-EHR-SZP_EGNE0000000-DR-LE-50141				
Page 25 of 103					

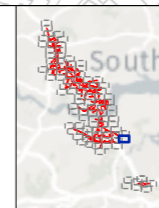


Contains Ordnance Survey data. © Crown copyright and database rights 2022. Ordnance Survey 100030649

P02	S8	25/10/2022	DCO Application	MPC	JG	BF
P03	S9	28/11/2023	Deadline 9	CD	ED	BF
Rev	Status	Rev. Date	Purpose of revision	Drawn	Chkd	Apprv'd

Legend

- Order Limits
- 1km Cultural Heritage Study Area
- Landscape Study Area
- Non-designated Archaeological Asset
- Asset Not Experiencing Effects
- Asset Not Experiencing Effects
- Asset Not Experiencing Effects



Client: **national highways**

Project: **LOWER THAMES CROSSING**

Status	PINS SUBMISSION	Original Size	A3	Revision	P03
Application Document Number	TR010032/APP/6.2	Scale	1:5,000		
Drawing Title	Figure 6.1 - Archaeological Baseline and Assets Assessed as Likely to Experience an Effect				
Drawing Number	HE540039-CJV-EHR-SZP_EGNE0000000-DR-LE-50141				

Page 26 of 103



Contains Ordnance Survey data. © Crown copyright and database rights 2022. Ordnance Survey 100030649

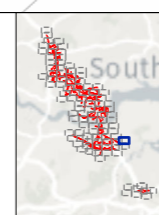
P02	S8	26/10/2022	DCO Application	MPC	JG	BF
P03	S9	28/11/2023	Deadline 9	CD	ED	BF
Rev	Status	Rev. Date	Purpose of revision	Drawn	Checked	Approved

Legend

- Order Limits
- 1km Cultural Heritage Study Area
- Landscape Study Area
- Non-designated Archaeological Asset**
- Asset Not Experiencing Effects
- Asset Not Experiencing Effects

Asset Not Experiencing Effects

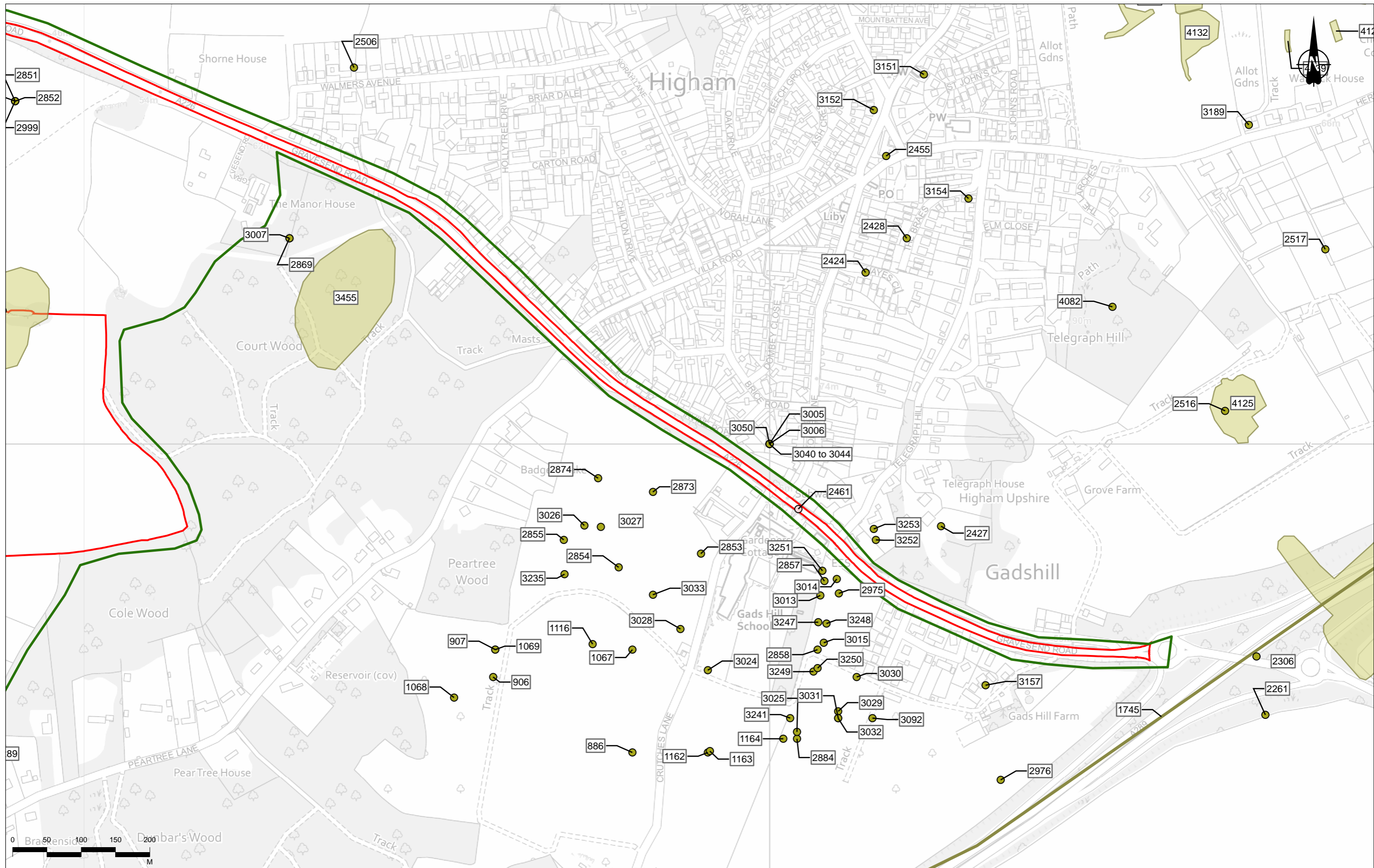
- Asset Not Experiencing Effects



Client: **national highways**

Project: **LOWER THAMES CROSSING**

Status	PINS SUBMISSION	Original Size	A3	Revision	P03
Application Document Number	TR010032/APP/6.2	Scale	1:5,000		
Drawing Title	Figure 6.1 - Archaeological Baseline and Assets Assessed as Likely to Experience an Effect				
	Page 27 of 103				
Drawing Number	HE540039-CJV-EHR-SZP_EGNE0000000-DR-LE-50141				



Contains Ordnance Survey data. © Crown copyright and database rights 2022. Ordnance Survey 100030649

P02	S8	26/10/2022	DCO Application	MPC	JG	BF
P03	S9	28/11/2023	Deadline 9	CD	ED	BF
Rev	Status	Rev. Date	Purpose of revision	Drawn	Chkd	Appr'd

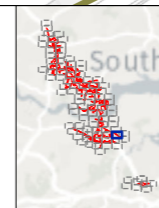
Legend

- Order Limits
- 1km Cultural Heritage Study Area
- Landscape Study Area

Non-designated Archaeological Asset

- Asset Not Experiencing Effects
- Assets Experiencing Effects

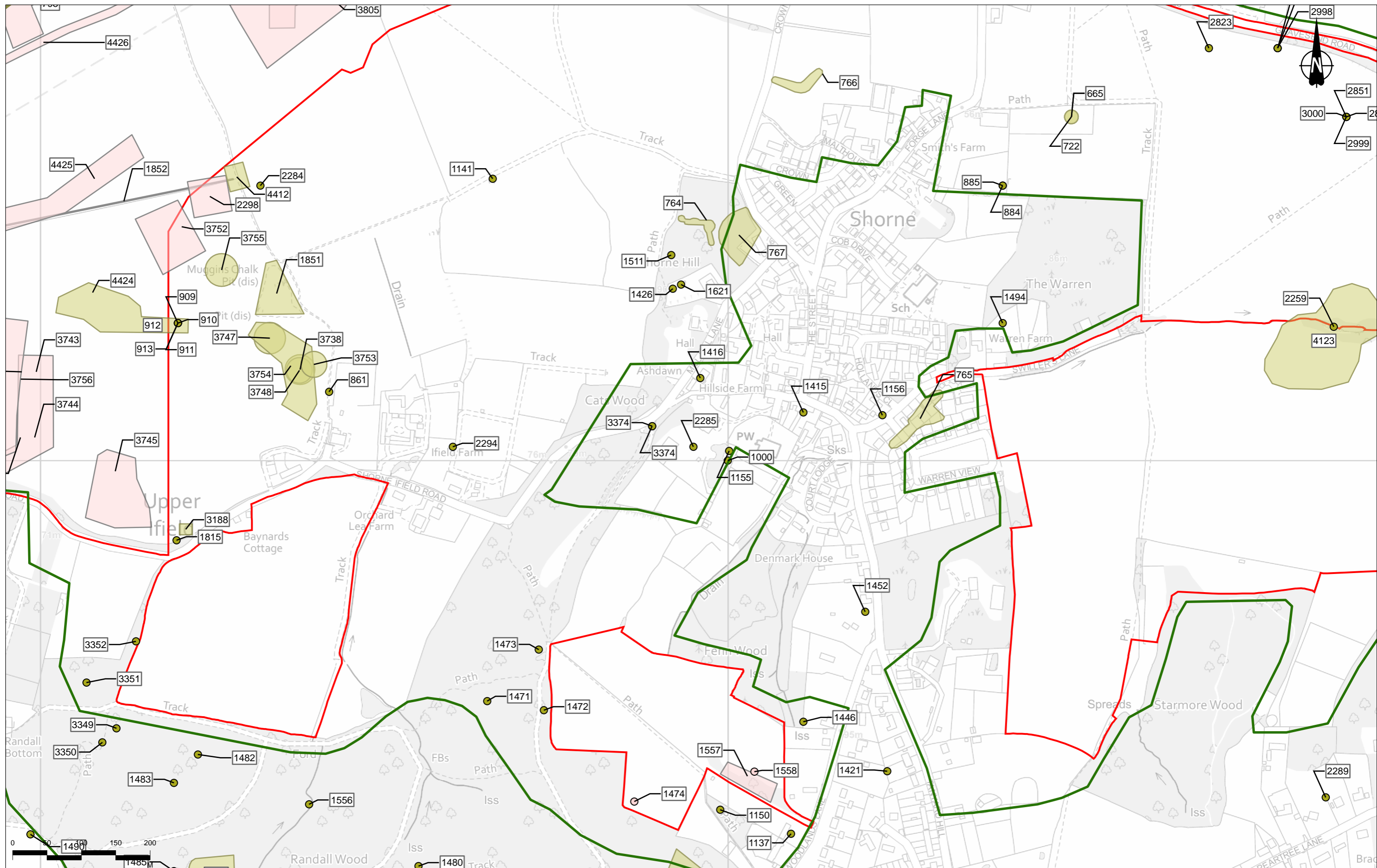
- Asset Not Experiencing Effects
- Asset Not Experiencing Effects



Client: **national highways**

Project: **LOWER THAMES CROSSING**

Status	PINS SUBMISSION	Original Size	A3	Revision	P03
Application Document Number	TR010032/APP/6.2	Scale	1:5,000		
Drawing Title	Figure 6.1 - Archaeological Baseline and Assets Assessed as Likely to Experience an Effect				
	Page 28 of 103				
Drawing Number	HE540039-CJV-EHR-SZP_EGNE0000000-DR-LE-50141				



Contains Ordnance Survey data. © Crown copyright and database rights 2022. Ordnance Survey 100030649

P02	S8	26/10/2022	DCO Application	MPC	JG	BF
P03	S9	28/11/2023	Deadline 9	CD	ED	BF
Rev	Status	Rev. Date	Purpose of revision	Drawn	Chkd	Apprv'd

Legend

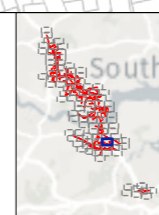
- Order Limits
- 1km Cultural Heritage Study Area
- Landscape Study Area

Non-designated Archaeological Asset

- Asset Not Experiencing Effects
- Assets Experiencing Effects

Asset Status

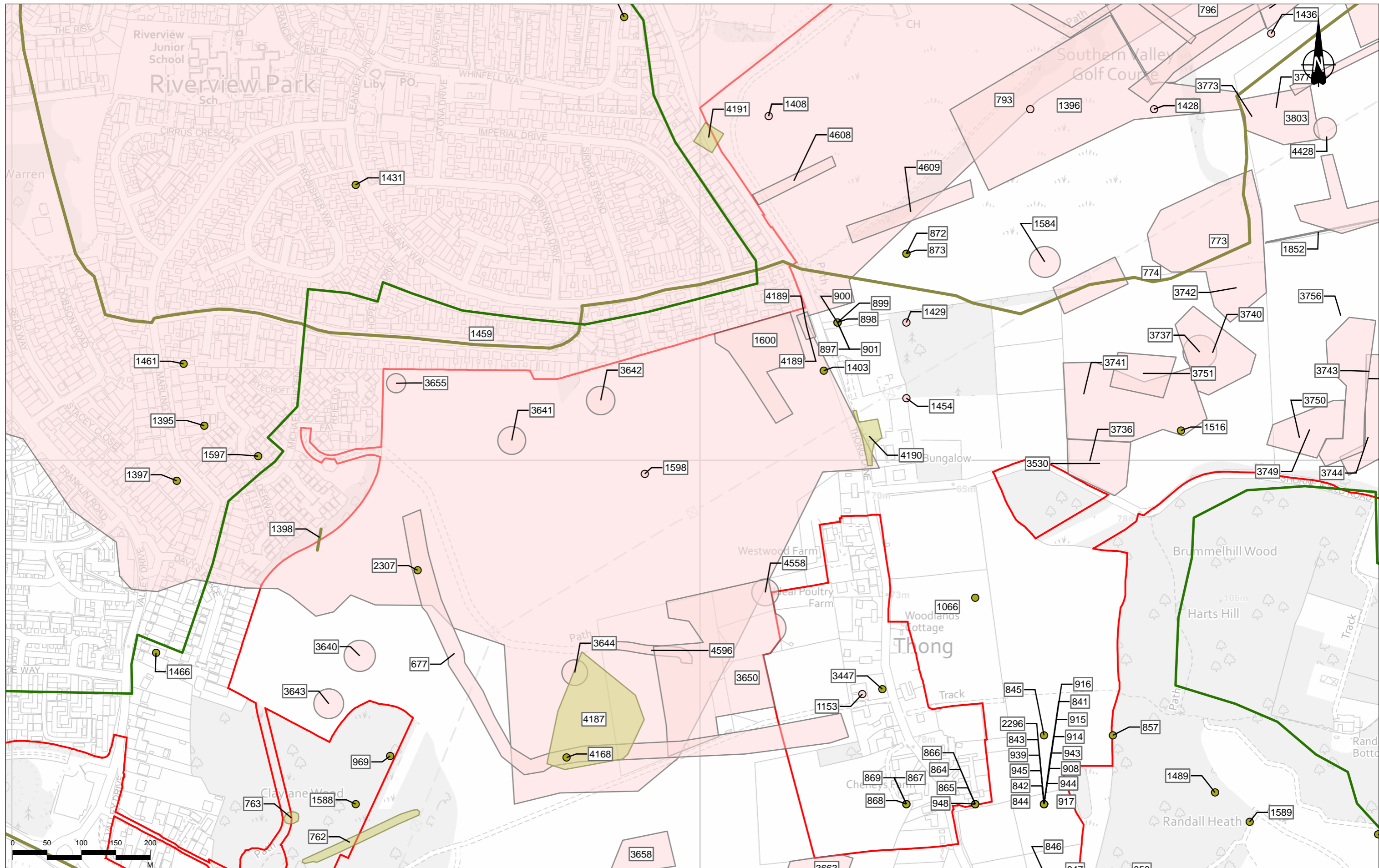
- Asset Not Experiencing Effects
- Assets Experiencing Effects



Client: national highways

Project: LOWER THAMES CROSSING

Status	PINS SUBMISSION	Original Size	A3	Revision	P03
Application Document Number	TR010032/APP/6.2	Scale	1:5,000		
Drawing Title	Figure 6.1 - Archaeological Baseline and Assets Assessed as Likely to Experience an Effect				
Drawing Number	HE540039-CJV-EHR-SZP_EGNE0000000-DR-LE-50141				
Page 29 of 103					

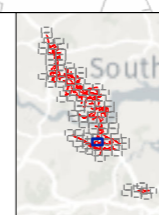


Contains Ordnance Survey data. © Crown copyright and database rights 2022. Ordnance Survey 100030649

P02	S8	26/10/2022	DCO Application	MPC	JG	BF
P03	S9	28/11/2023	Deadline 9	CD	ED	BF
Rev	Status	Rev. Date	Purpose of revision	Drawn	Chkd	Apprv'd

Order Limits	1km Cultural Heritage Study Area	Landscape Study Area
Non-designated Archaeological Asset		
Asset Not Experiencing Effects	Assets Experiencing Effects	

Asset Not Experiencing Effects	Asset Not Experiencing Effects	Assets Experiencing Effects
--------------------------------	--------------------------------	-----------------------------



Client: national highways

Project: LOWER THAMES CROSSING

Status	PINS SUBMISSION	Original Size	A3	Revision	P03
Application Document Number	TR010032/APP/6.2	Scale	1:5,000		
Drawing Title	Figure 6.1 - Archaeological Baseline and Assets Assessed as Likely to Experience an Effect				
Drawing Number	HE540039-CJV-EHR-SZP_EGNE0000000-DR-LE-50141				
Page 30 of 103					

If you need help accessing this or any other National Highways information, please call **0300 123 5000** and we will help you.

© Crown copyright 2023.

You may re-use this information (not including logos) free of charge in any format or medium, under the terms of the Open Government Licence. To view this licence:

visit www.nationalarchives.gov.uk/doc/open-government-licence/

write to the **Information Policy Team, The National Archives, Kew, London TW9 4DU**, or email psi@nationalarchives.gsi.gov.uk.

Mapping (where present): © Crown copyright and database rights 2023 OS 100030649. You are permitted to use this data solely to enable you to respond to, or interact with, the organisation that provided you with the data. You are not permitted to copy, sub-license, distribute or sell any of this data to third parties in any form.

If you have any enquiries about this publication email info@nationalhighways.co.uk or call **0300 123 5000***.

*Calls to 03 numbers cost no more than a national rate call to an 01 or 02 number and must count towards any inclusive minutes in the same way as 01 and 02 calls. These rules apply to calls from any type of line including mobile, BT, other fixed line or payphone. Calls may be recorded or monitored.

Printed on paper from well-managed forests and other controlled sources when issued directly by National Highways.

Registered office Bridge House, 1 Walnut Tree Close, Guildford GU1 4LZ

National Highways Limited registered in England and Wales number 09346363